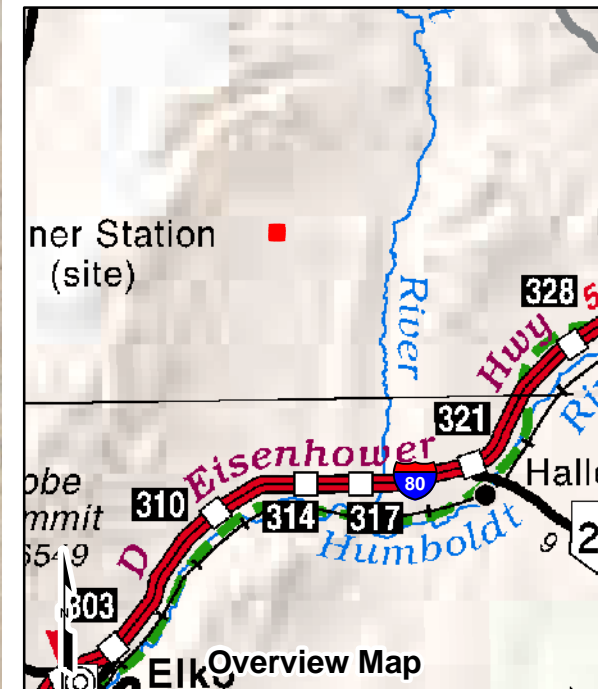


072-003





Ruby View Ranchos Unit #3

NW¼ Section 13

T37N R56E



Legend

-  Subject Parcel
-  Parcel
-  Public Land
-  Section Line

Reference Documents:
Map# 33532



For assessment use only, does not represent a survey, no liability for accuracy is assured. Other uses forbidden unless approved by Elko County Assessor.

Raster Image - 2017 NAIP Flyover
Last Update: 04/22/2019

