

067-001

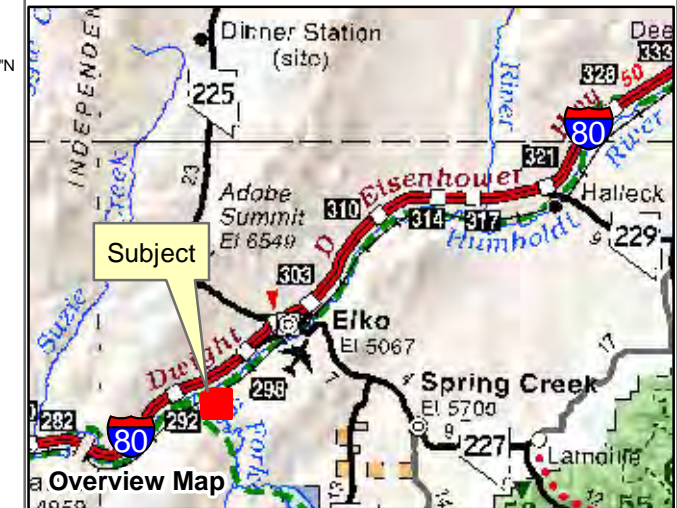
MEADOW VALLEY RANCHOS

UNIT No. 12




Page 1 of 4

Portion of

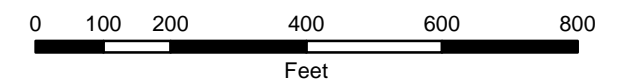
Section 11 Township 33N Range 54E  
of the Mount Diablo Meridian, Nevada



Legend

-  Subject Parcel
-  Parcel
-  Public Land

Latitude & Longitude are Approximate



Reference Documents:  
Subdivision Plat# 26833

This map does NOT represent a survey. It is compiled from official records, including surveys and deeds. Recorded documents should be used for detailed legal information. Unless approved by Elko County Assessor, other uses are forbidden.

**FOR ASSESSMENT USE ONLY**

Background image - 2017 NAIP flyover downloaded from the W. M. Keck Earth Sciences & Mining Research Information Center.

Product of GIS  
Last Update 01/31/2019 JLS

