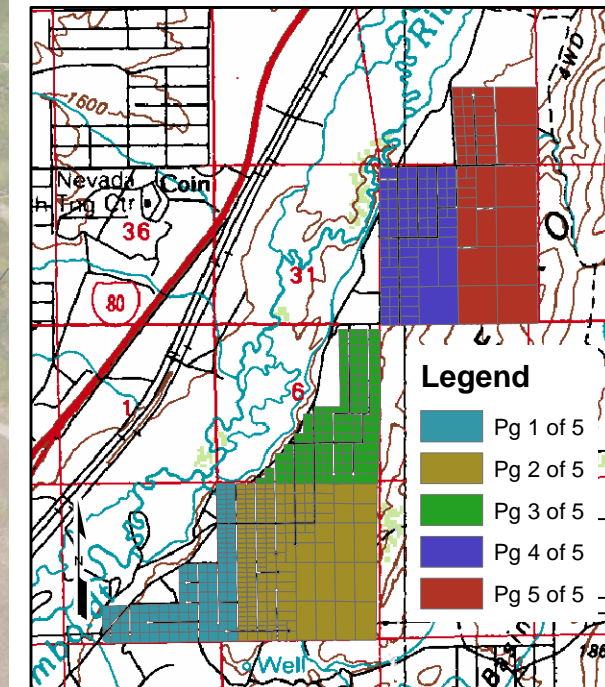


LAST CHANCE RANCH UNIT #3
IN
PORTION OF SECTIONS 29 & 32,
T.35N. R.56E. M.D.B. & M.

SEE
032-000
Page 5

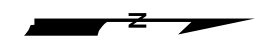
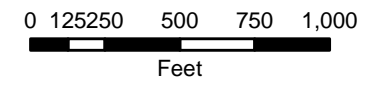


Overview Map

Legend

- Subject Parcel
- Parcel
- Lot
- Easement_Line
- Section Line

Reference Documents:
Parcel Map # 2902, 791546



For assessment use only, does not represent a survey, no liability for accuracy is assured. Other uses forbidden unless approved by Elko County Assessor.

Raster Image - 2019 NAIP Flyover
Last Update 11/30/2021

