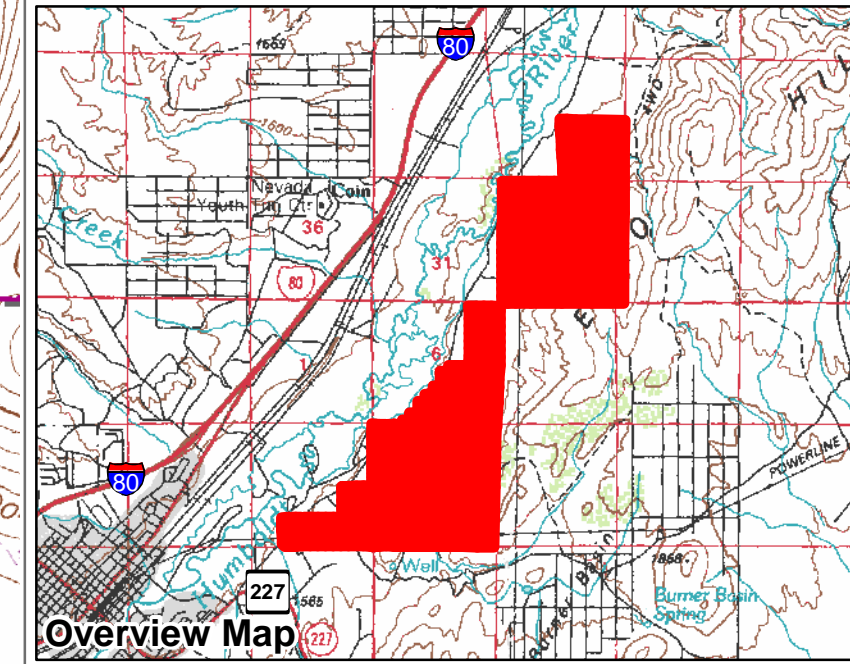
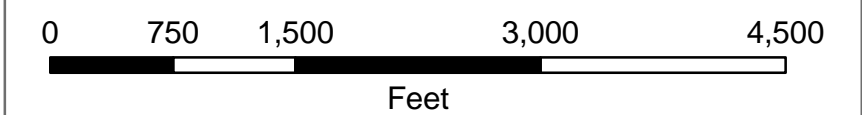


Last Chance Ranch  
Unit No. 3



Legend

- Railroad
- Township/Range
- Section
- Plat 032-000
  - Page 1
  - Page 2
  - Page 3
  - Page 4
  - Page 5

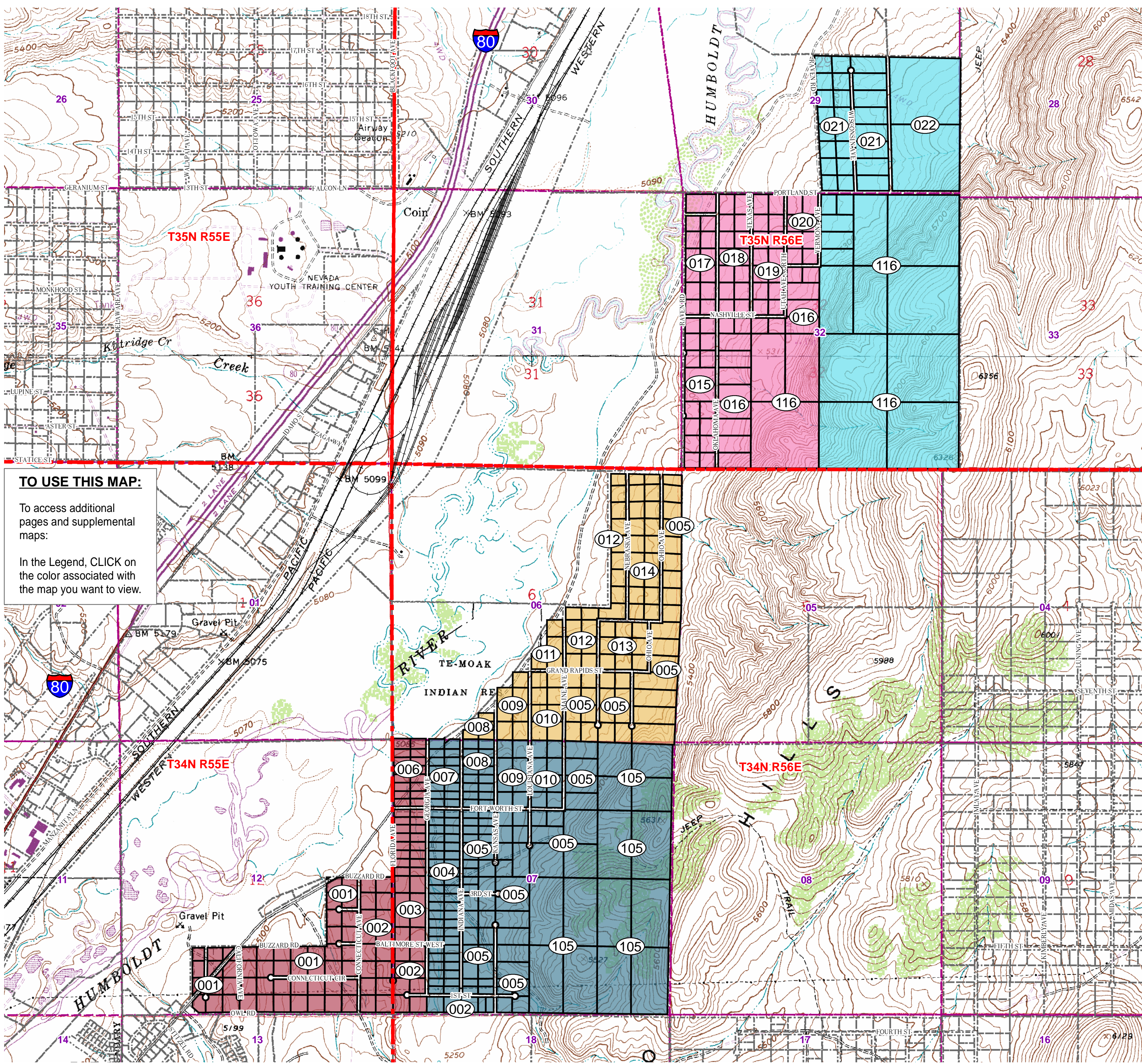


This map does NOT represent a survey. It is compiled from official records, including surveys and deeds. Recorded documents should be used for detailed legal information. Unless approved by Elko County Assessor, other uses are forbidden.

**FOR ASSESSMENT USE ONLY**

Background DRG was downloaded from the W. M. Keck Earth Sciences & Mining Research Information Center.

Last Update 04/10/09 JLS



**TO USE THIS MAP:**  
To access additional pages and supplemental maps:  
In the Legend, CLICK on the color associated with the map you want to view.