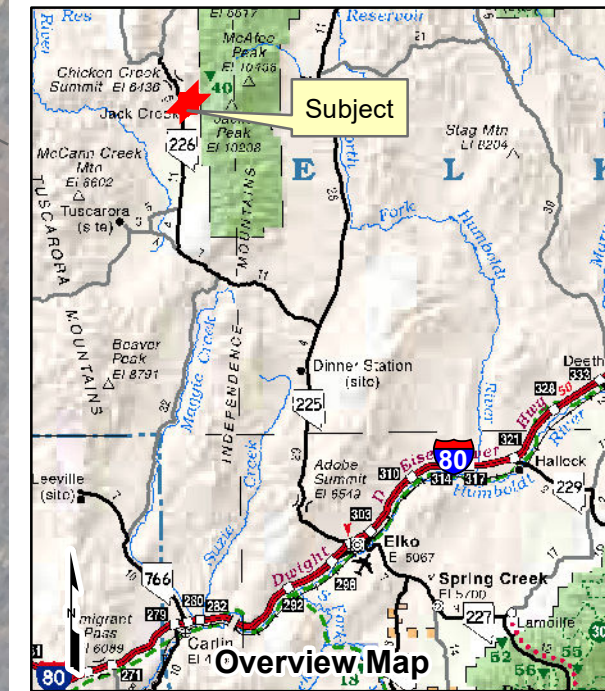




029-001

Jack Creek Subdivision

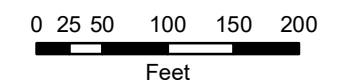
Township 42N Range 52E Section 35



Legend

-  Subject Parcel
-  Parcel

Reference Documents:
Map # 9003, 701589, 746821, 793566



For assessment use only, does not represent a survey, no liability for accuracy is assured. Other uses forbidden unless approved by Elko County Assessor.

Product of GIS
Image - 2017 NAIP
Last Update: 08/31/2021