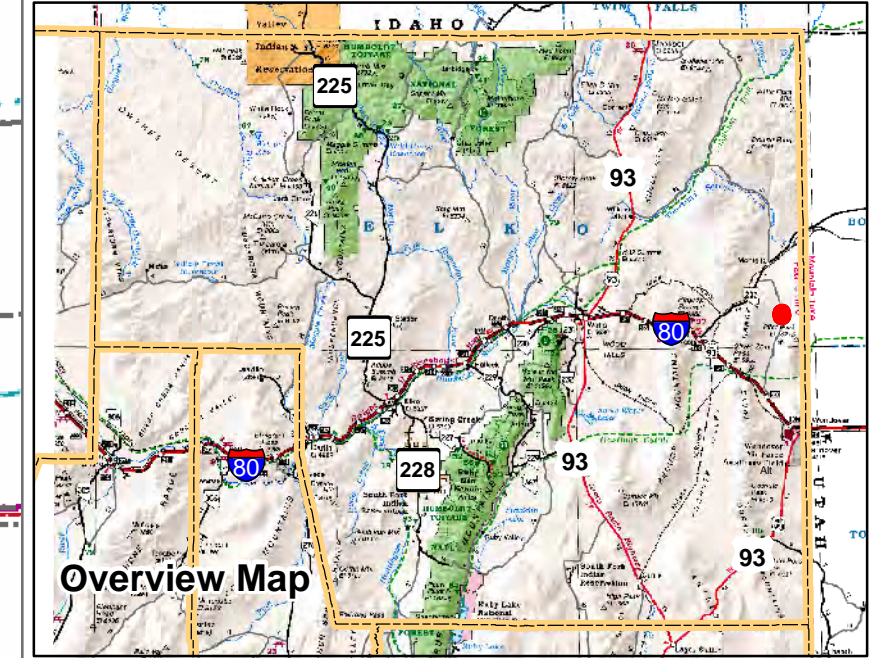









Clover Acres Index Map

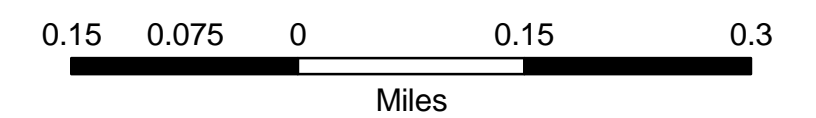


TO USE THIS MAP:

Click an area in one of the Clover Acres Subdivision
The appropriate Assessor Plat will be displayed.

Legend

- | | | |
|---|----------------|---|
|  | Public Land | Clover Acres |
|  | Township/Range | PAGE |
|  | Section |  011-001 |
|  | County Line |  011-101 |
| | |  011-201 |



This map does NOT represent a survey. It is compiled from official records, including surveys and deeds. Recorded documents should be used for detailed legal information. Unless approved by Elko County Assessor, other uses are forbidden.

FOR ASSESSMENT USE ONLY

Background DRG was downloaded from the W. M. Keck Earth Sciences & Mining Research Information Center.

Last Update 02/08/08 JLS

