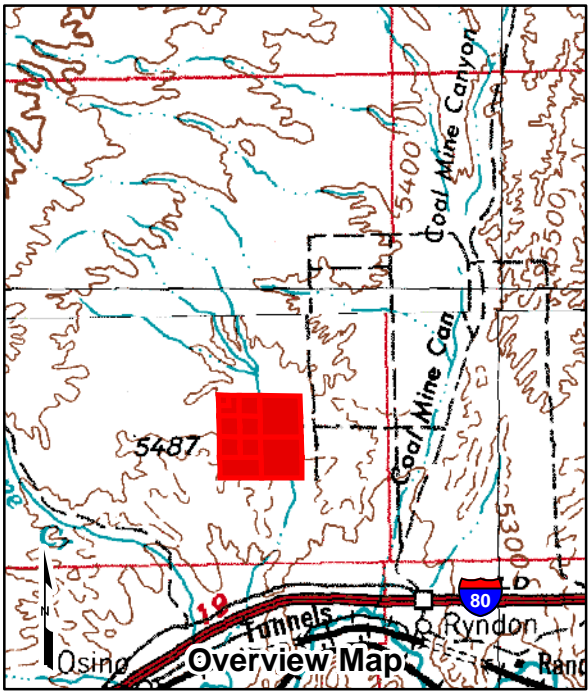






006-33F

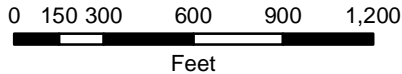
Section 26
T36N R56E



Legend

-  Subject Parcel
-  Parcel
-  Public Land
-  Section Line

Reference Documents:
Map # 781946



For assessment use only, does not represent a survey, no liability for accuracy is assured. Other uses forbidden unless approved by Elko County Assessor.

Raster Image - 2017 NAIP Flyover
Last Update: 03/01/2021



006-33E

012-000

Humboldt River Ranchos

006-550

017-000

Twin River Ranchos #2

062-000

Meadow Valley Ranchos #7

006-330

006-33G

006-330

10

10.00 Ac

3

30.00 Ac

2

40.00 Ac

1

160.00 Ac

6

40.00 Ac

7

41.645 Ac

8

40.00 Ac

9

40.00 Ac

4

80.00 Ac

5

160.00 Ac

1346.24

1348.41

1345.31

1348.76