

SEE
Bk 006
Pg 180

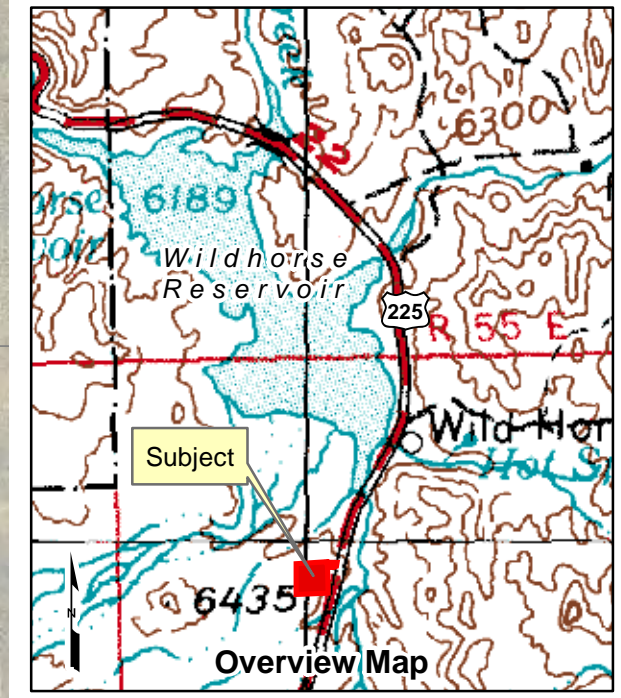
SEE
SUBDIVISION
MAP
073-000

SEE
SUBDIVISION
MAP
085-000




SEE
Bk 006
Pg 180

006-18A

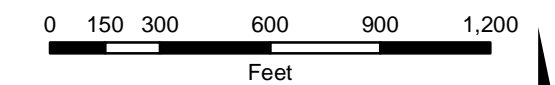
Section 8
T43N R55E



Legend

-  Subject Parcel
-  Parcel
-  Section Line

Reference Documents:
Parcel Map # 154362, 154370, 728741



For assessment use only, does not represent a survey, no liability for accuracy is assured. Other uses forbidden unless approved by Elko County Assessor.

Raster Image - 2013 NAIP Flyover
Last Update: 08/02/2017

