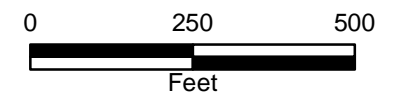




006-09C
SPECIAL LANDS



SEC. 8; TWP. 34N; RG. 55E

Legend

-  Subject Parcel
-  Parcel

Reference Documents:
Parcel Map # 197685
ROS # 651824

Deed Bk 554 Pg 360, 611672

Annexation # 655401

For assessment use only, does not represent a survey, no liability for accuracy is assured. Other uses forbidden unless approved by Elko County Assessor.

Last Revised: 08/12/2015 JLS

