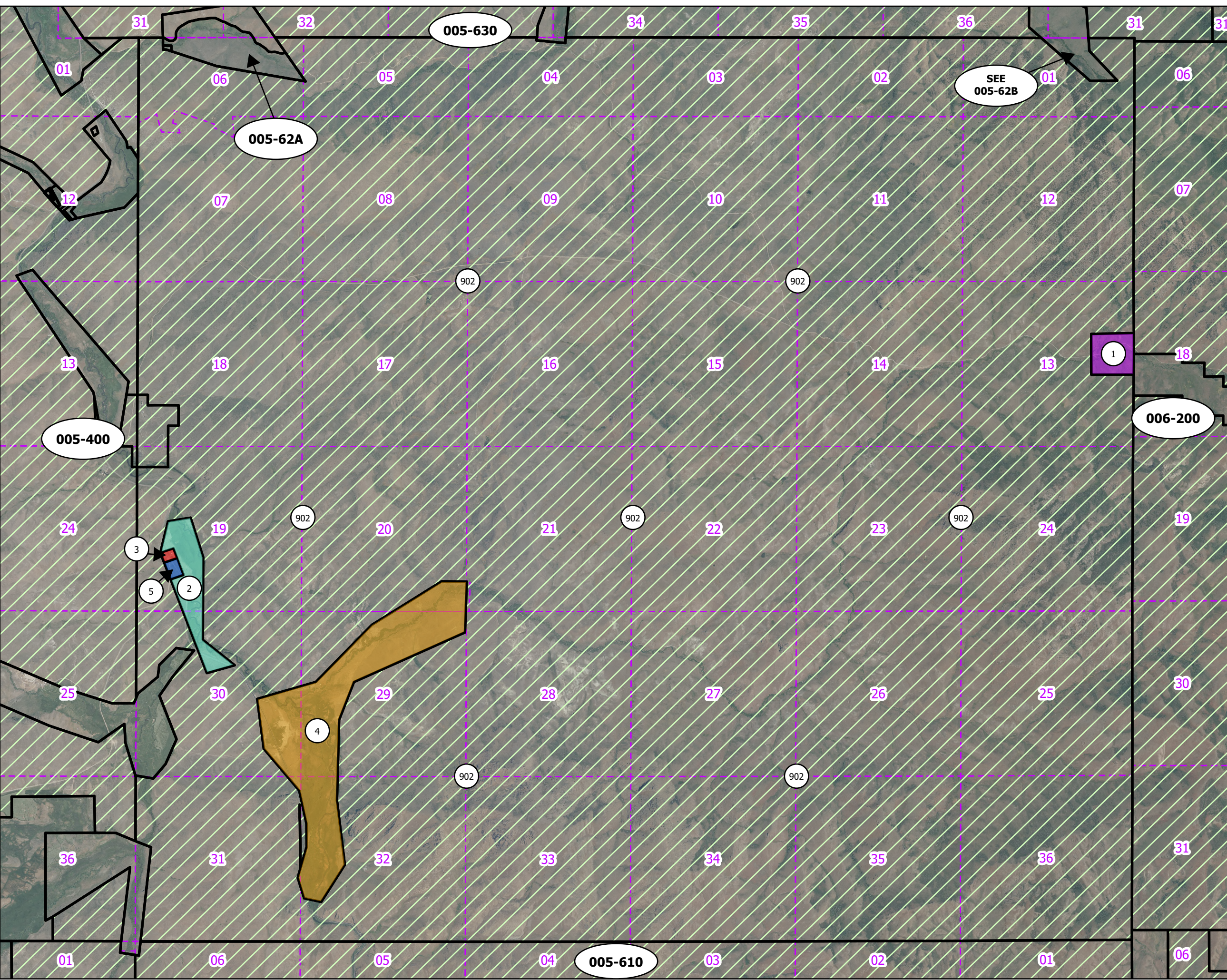
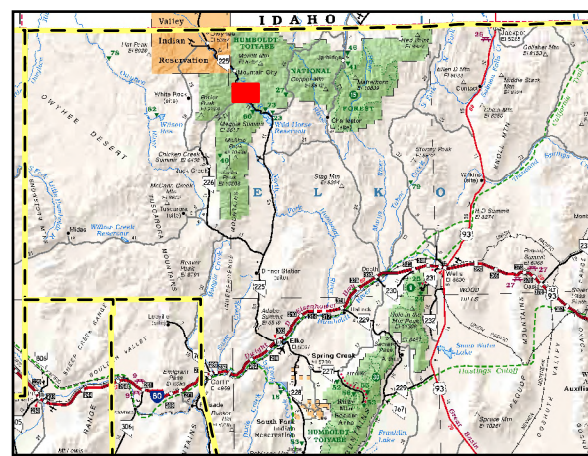



005-620

Unsurveyed Protraction Diagram #135
Township 45N Range 54E
of the Mount Diablo Meridian, Nevada



Legend

- Parcel
- Railroad
- Public Land
- Section



Reference Documents:
863542

This map does NOT represent a survey.
It is compiled from official records, including
surveys and deeds. Recorded documents
should be used for detailed legal information.
Unless approved by Elko County Assessor, other
uses are forbidden.

FOR ASSESSMENT USE ONLY

Background image - Background DRG
downloaded from W.M. Keck Earth Sciences
& Mining Research Information Center

Product of GIS
Last Update 04/29/2026 ZAF