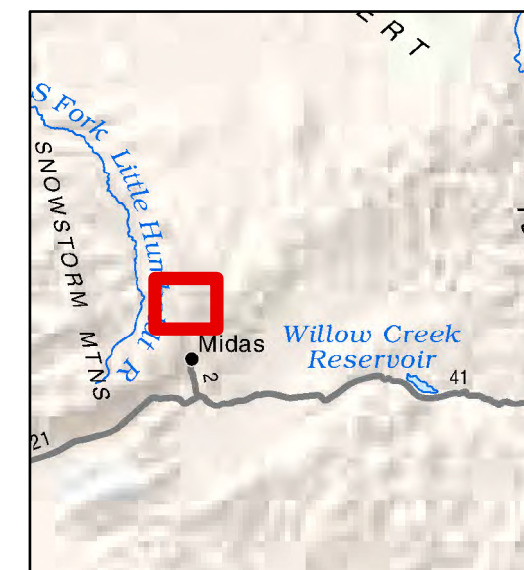



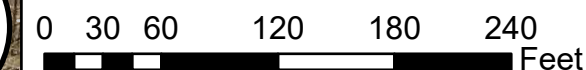
# 003-510 GOLD CIRCLE

Portion of Sections 20 & 21  
T39N R46E



## Legend

- City Limit
- Subject Parcel
- Parcel
- Lot



Reference Documents:  
Street Vacation# 610509  
Deed# 628838  
Parcel Map# 000082, 682863, 715823,  
773024

This map does NOT represent a survey.  
It is compiled from official records, including  
surveys and deeds. Recorded documents  
should be used for detailed legal information.  
Unless approved by Elko County Assessor, other  
uses are forbidden.

**FOR ASSESSMENT USE ONLY**

Background image - 2016 Pictometry flyover

Product of GIS  
Last Update 1/25/2023 APM

