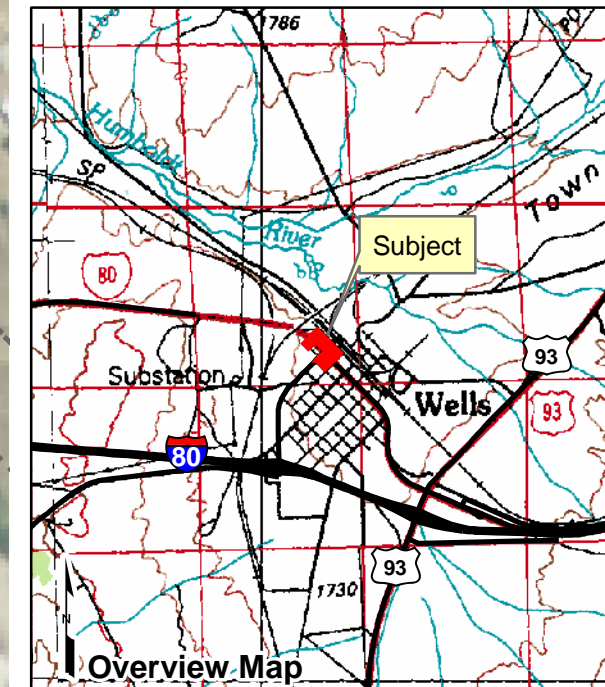






002-530
City of Wells



Legend

-  Subject Parcel
-  Parcel
-  Lot

Reference Documents:
 Map # 637309, 637667



For assessment use only, does not represent a survey, no liability for accuracy is assured. Other uses forbidden unless approved by Elko County Assessor.

Product of GIS
 Last Update: 03/10/2011