

116°6'10"W

116°6'5"W



40°43'5"N

40°43'5"N

CEDAR ST

13TH ST

CHESTNUT ST

14TH ST

ALLEN ST

15TH ST

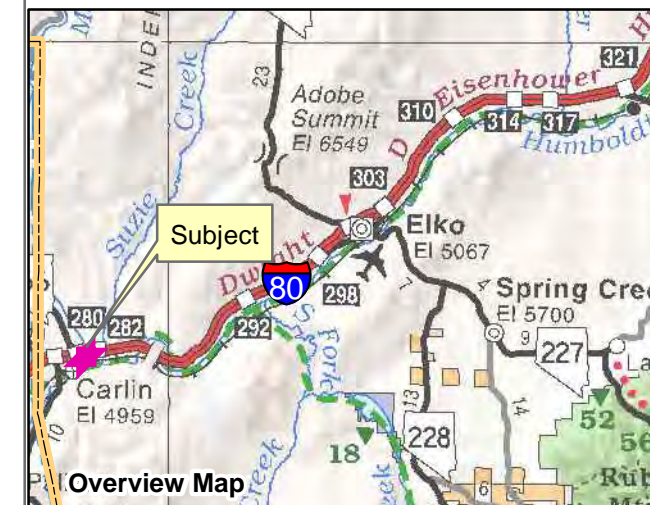
HAMILTON ST

116°6'10"W

116°6'5"W






002-110 City of Carlin

Puett's Addition

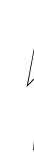
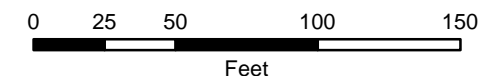


Overview Map

Legend

-  Subject Parcel
-  Parcel
-  Public Land
-  Section
-  Carlin City Limit

LATITUDE AND LONGITUDE ARE APPROXIMATE



Reference Documents:

This map does NOT represent a survey. It is compiled from official records, including surveys and deeds. Recorded documents should be used for detailed legal information. Unless approved by Elko County Assessor, other uses are forbidden.

FOR ASSESSMENT USE ONLY

Background image - 2010 NAIP flyover downloaded from the W. M. Keck Earth Sciences & Mining Research Information Center.

Product of GIS
Last Update 12/05/2012 JLS