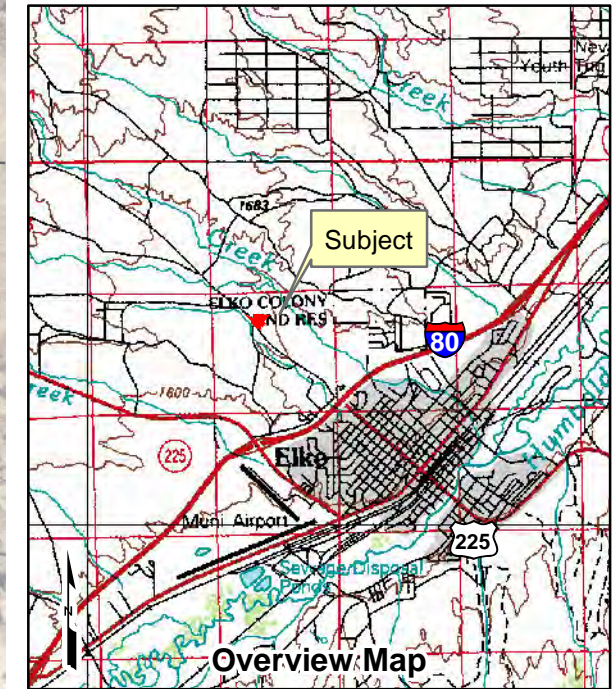


001-61K
Jarbidge Estates
Town House Subdivision



SEE
 Bk 001
 Pg 610S3





LOT 19
 19
 1.278 AC
 COMMON AREA

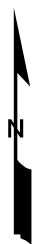
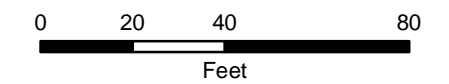
SEE
 Bk 001
 Pg 610S3

SEE
 Bk 001
 Pg 61A

Legend

-  Subject Parcel
-  Parcel

Reference Documents:
 808724



For assessment use only, does not represent a survey, no liability for accuracy is assured. Other uses forbidden unless approved by Elko County Assessor.

Product of GIS
 Image - 2021 Pictometry Flyover
 Last Update: 08/02/2022

NORTH FIFTH ST