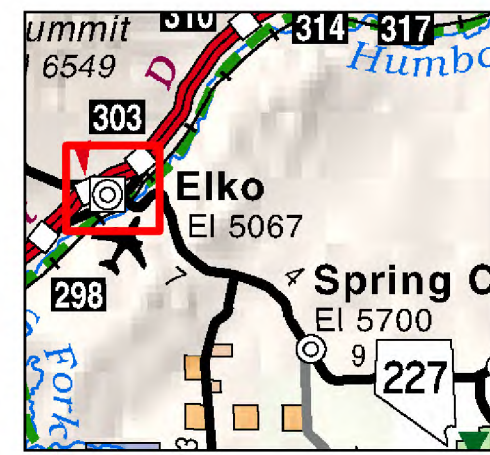




001-260  
 CITY OF ELKO  
 Portions of Section 15  
 T34N, R55E, MDB&M  
 Elko County, Nevada



**Legend**

- Subject Parcel
- Parcel
- Road
- Railroad Lease



Reference Documents:  
 Map# 1, 594155, 644496, 817630

This map does NOT represent a survey.  
 It is compiled from official records, including  
 surveys and deeds. Recorded documents  
 should be used for detailed legal information.  
 Unless approved by Elko County Assessor, other  
 uses are forbidden.

**FOR ASSESSMENT USE ONLY**

Background image - 2021 Pictometry  
 Flyover

Product of GIS  
 Last Update 5/16/2023 APM

