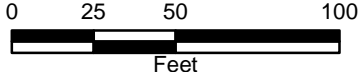





N



SEC. 16; TWP. 34N; RG. 55E
M. D. B. & M.



Legend

-  Subject Parcel
-  Parcel
-  Lot

Reference Documents:
Parcel Map # 287496
ROS/BLA # 652451, 659021

For assessment use only, does not represent a survey, no liability for accuracy is assured. Other uses forbidden unless approved by Elko County Assessor.

BIRCH ST.

S. R.

225

(formerly NV H/W 11)

Bk 001
Pg 007

Bk 001
Pg 007

Bk 001
Pg 013

Bk 001
Pg 660
Sh 5

122

1
21,338 SF

4
19,092 SF

6
23,317 SF

7
27,356 SF

5
25,108 SF

122.00

131.42

150.00

132.72

203.05

83.78

50.93

166.42

150.00

150.23

200.00

158.34

109.35

285.38

S. R.

183.47

140.78